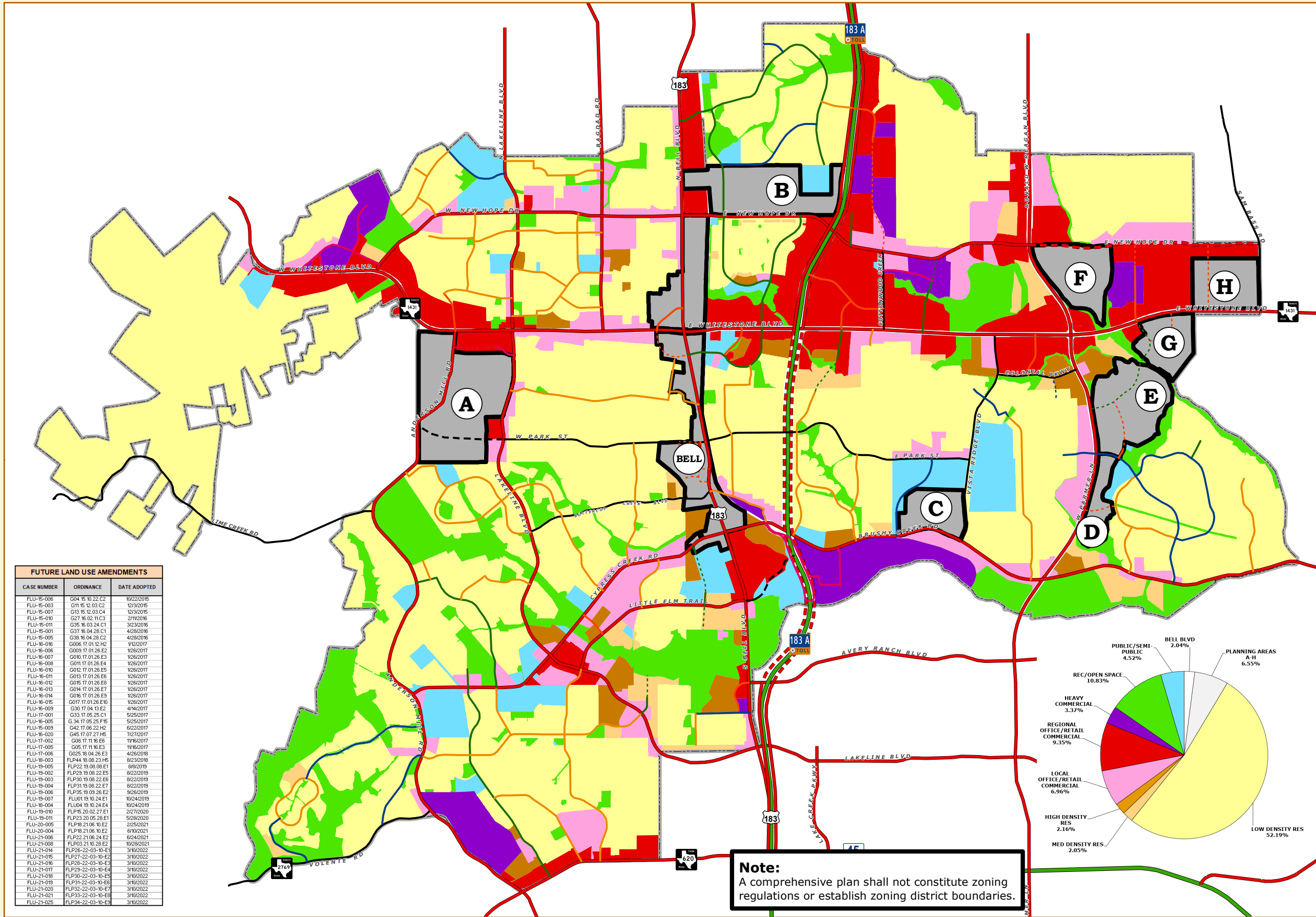


CITY OF CEDAR PARK FUTURE LAND USE



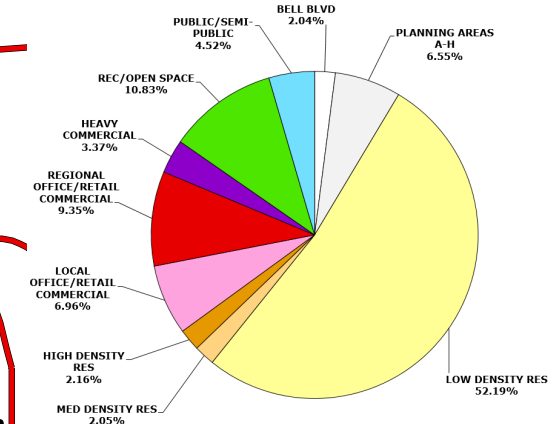
- FUTURE LAND USE CATEGORY**
- FOCUSED PLANNING AREAS (PA)
 - LOW DENSITY RESIDENTIAL (LDR)
 - MEDIUM DENSITY RESIDENTIAL (MDR)
 - HIGH DENSITY RESIDENTIAL (HDR)
 - LOCAL OFFICE/RETAIL/COMMERCIAL (LOC)
 - REGIONAL OFFICE/RETAIL/COMMERCIAL (REG)
 - HEAVY COMMERCIAL (HC)
 - RECREATION/OPEN SPACE (REC)
 - PUBLIC/SEMI-PUBLIC (PUB)

- PLANNED ROADWAYS**
- MAJOR ARTERIAL
 - MAJOR ARTERIAL (PLANNED)
 - MINOR ARTERIAL
 - MINOR ARTERIAL (PLANNED)
 - TOLLWAY

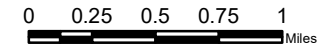
- PLANNED COLLECTORS**
- PRIMARY COLLECTOR
 - COMMERCIAL COLLECTOR
 - INDUSTRIAL COLLECTOR
 - NEIGHBORHOOD COLLECTOR
 - RESIDENTIAL COLLECTOR
 - PRIMARY COLLECTOR (Proposed)
 - COMMERCIAL COLLECTOR (Proposed)
 - INDUSTRIAL COLLECTOR (Proposed)
 - NEIGHBORHOOD COLLECTOR (Proposed)
 - RESIDENTIAL COLLECTOR (Proposed)

FUTURE LAND USE AMENDMENTS		
CASE NUMBER	ORDINANCE	DATE ADOPTED
FLU-15-006	G04 15 12 22 C2	10/22/2015
FLU-15-003	G11 15 12 03 C2	12/9/2015
FLU-15-007	G13 15 12 03 C4	12/9/2015
FLU-15-010	G27 16 02 11 C3	2/19/2016
FLU-15-011	G35 16 03 24 C1	3/23/2016
FLU-15-001	G37 16 04 28 C1	4/28/2016
FLU-15-005	G38 16 04 28 C2	4/28/2016
FLU-16-016	G006 17 01 12 H2	1/12/2017
FLU-16-006	G003 17 01 26 E2	1/26/2017
FLU-16-007	G010 17 01 26 E3	1/26/2017
FLU-16-008	G011 17 01 26 E4	1/26/2017
FLU-16-010	G012 17 01 26 E5	1/26/2017
FLU-16-011	G013 17 01 26 E6	1/26/2017
FLU-16-012	G015 17 01 26 E8	1/26/2017
FLU-16-013	G014 17 01 26 E7	1/26/2017
FLU-16-014	G016 17 01 26 E9	1/26/2017
FLU-16-015	G017 17 01 26 E10	1/26/2017
FLU-16-009	G30 17 04 13 E2	4/14/2017
FLU-17-001	G33 17 05 25 C1	5/25/2017
FLU-16-005	G 34 17 05 25 F15	5/25/2017
FLU-16-009	G42 17 06 22 H2	6/22/2017
FLU-16-020	G45 17 07 27 H5	7/27/2017
FLU-17-002	G08 17 11 16 E6	1/16/2017
FLU-17-005	G05 17 11 16 E3	1/16/2017
FLU-17-006	G05 18 04 26 E3	4/26/2018
FLU-18-003	FLP44 18 08 23 H5	8/23/2018
FLU-19-005	FLP22 19 08 08 E1	8/8/2019
FLU-19-002	FLP29 19 08 22 E5	8/22/2019
FLU-19-003	FLP30 19 08 23 E6	8/22/2019
FLU-19-004	FLP31 19 08 22 E7	8/22/2019
FLU-19-006	FLP35 19 08 26 E2	9/26/2019
FLU-19-007	FLU01 19 10 24 E1	10/24/2019
FLU-19-004	FLU04 19 10 24 E4	10/24/2019
FLU-19-010	FLP15 20 02 27 E1	2/27/2020
FLU-19-011	FLP23 20 05 28 E1	5/28/2020
FLU-20-005	FLP18 21 06 10 E2	2/25/2021
FLU-20-004	FLP19 21 06 11 E2	6/10/2021
FLU-21-006	FLP22 21 06 24 E2	6/24/2021
FLU-21-008	FLP03 21 10 28 E2	10/28/2021
FLU-21-014	FLP26 22 03 10 E1	3/10/2022
FLU-21-015	FLP27 22 03 10 E2	3/10/2022
FLU-21-016	FLP28 22 03 10 E3	3/10/2022
FLU-21-017	FLP29 22 03 10 E4	3/10/2022
FLU-21-018	FLP30 22 03 10 E5	3/10/2022
FLU-21-019	FLP31 22 03 10 E6	3/10/2022
FLU-21-020	FLP32 22 03 10 E7	3/10/2022
FLU-21-021	FLP33 22 03 10 E8	3/10/2022
FLU-21-025	FLP34 22 03 10 E9	3/10/2022

Note:
A comprehensive plan shall not constitute zoning regulations or establish zoning district boundaries.



1:48,000



Coordinate System: NAD 1983 Texas Statewide Mapping System
 Projection: Lambert Conformal Conic
 Units: Meter
 Datum: North American 1983
 False Easting: 1,000,000.0000
 False Northing: 1,000,000.0000
 Central Meridian: -100.0000
 Standard Parallel 1: 27.4167
 Standard Parallel 2: 34.9167
 Latitude Of Origin: 31.1667

The City of Cedar Park makes no representations or warranties regarding accuracy or completeness of the information depicted on this map or the data from which it was produced. The City of Cedar Park assumes no liability for damages due to errors or omissions. This map is NOT suitable for survey purposes and does not purport to depict or establish boundaries between land owners or locations of utility infrastructure where survey data is available and field locations have been established.

Created by: Christopher Clary
 Updated: August 2022

